

Importance, Applications and Challenging Routing Requirements in VANETs

¹Pothuganti Karunakar & ²Dr. R. P Singh

¹Faculty of ECE SSSUTMS -Sehore, MP (India)

²Supervisor , Faculty of ECE, SSSUTMS -Sehore, MP (India)

ARTICLE DETAILS

Article History

Published Online: 25 May 2019

Keywords

MANETs, VANETs, Dynamic Topology.

ABSTRACT

The development of the expanded number of vehicles is outfitted with wireless transceivers to speak with different vehicles to shape an exceptional class of wireless networks, known as vehicular impromptu networks or VANETs. Like mobile specially appointed networks (MANETs) nodes in VANETs are self-sorted out and self-guided the data stream is in a dispersed manner without an incorporated expert or a server directing the communication. In this sort of network, nodes connect with themselves as servers and/or customers, consequently trading and sharing data like friends. In addition, nodes are mobile, in this way making data transmission less dependable and problematic. Aside from these qualities, VANETs have a couple of one of a kind attributes, introducing themselves as an especially difficult class of MANETs: High Dynamic Topology, Frequent Disconnected Network, Mobility Modeling and Prediction, Communication Environment, Hard Delay Constraints, Interaction with Onboard Sensors. VANET is at present picking up an expansive intrigue everywhere throughout the world. It is a hotly debated issue among various government associations for road safety, automobile businesses, and transportation and freights the executives' organizations. In this article we studied about VANET, its importance, applications and challenging requirements in VANETs.

1. Introduction

Vehicular impromptu networks truncated as VANETs are a novel class of wireless networks that utilizes moving vehicle as nodes in a network to make a mobile network. It changes each taking an interest vehicle into a wireless link, permitting every vehicle approximately 200 to 300 meters from one another to link and, thusly, shape a network with a wide range. As vehicle drop out of the transmission range it drop out of the network, different vehicles can participate, interfacing vehicles to each other with the goal that a network is made. It is surveyed that the main association that will consolidate this learning can be police and fire vehicles to

interface with one another for security purposes. The principle thought behind VANET is giving communication among vehicles and additionally among vehicles and various static hardware situated on the road, A few research ventures have concentrated on this energizing and helpful zone so as to actualize it in the most ideal way. The fundamental goal is to expand vehicle and traveler safety and simplicity. Among its administrations crash alerts, road sign cautions and programmed toll/stopping installment can be found [1].

Presently multi day's most current vehicle have intra vehicular network which permits wireless communication among vehicle and electronic gadgets like advanced mobile phone ,Global Positioning System (GPS) ,Bluetooth media players. Be that as it may, the Inter vehicular communication network is as yet not accessible. So to give bury vehicular communication VANET i.e. Vehicular specially appointed Network advancements are developing. Vehicular specially appointed networks (VANETs) are characterized an as subset of mobile impromptu networks (MANETs) with the distinctive property that the nodes present in here are vehicles [2]. So node i.e. vehicle development is limited by road course,

including traffic and traffic controls. In light of these confinements VANET is upheld by some settled infrastructure that helps with a few administrations of the VANET and gives access to stationary networks. The settled infrastructures are sent at basic areas like road sides, benefit stations, risky convergences or spots with hazardous weather conditions.

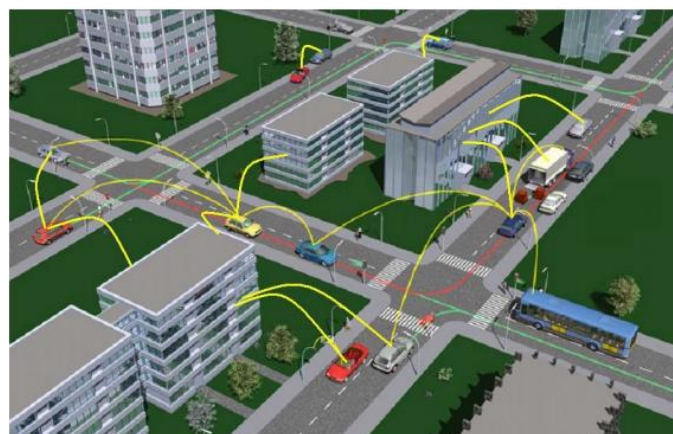


Figure 1: Vehicular Ad-hoc Network

VANETs comprise of various On-Board Units (OBU) which are situated inside the vehicles and various Road-Side Units (RSU) which shape the infrastructure of the network. OBU is a wireless access which can be linked to different OBUs and RSUs. Every vehicle fitted with the OBU can turn into a piece of the network and will have the capacity to transmit, convey and get messages all through the network. Because of its impromptu trademark, there won't be any central specialist and vehicles are in charge of networking the executives themselves [3].

The essential objectives of VANETs are to enhance safety on the road. To accomplish this, the vehicles go about as sensors and trade messages to various vehicles this messages incorporate data like speed of vehicle, state of road, Traffic thickness. This empowers the drivers and experts to respond ahead of schedule to any hazardous circumstances like accidents and traffic jams. Be that as it may, the ongoing inquires about in the field of VANET have found numerous applications and technologies.

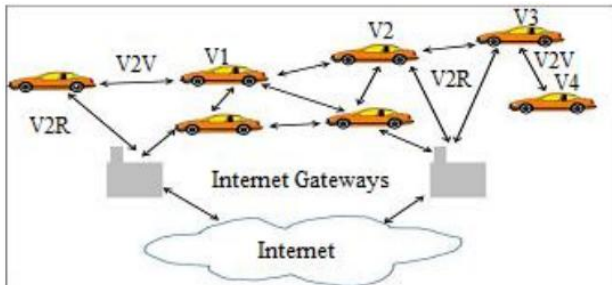


Figure 2: The Architecture of VANETs

2. Importance And Applications Of Vanets

The significance of VANETs has been perceived by numerous vehicle makers, legislative associations, and the academic network. The Federal Communications Commission (FCC) has apportioned range for VANETs. Governments and some vehicle makers, for example, Toyota, BMW, and Daimler-Chrysler have propelled some imperative activities for VANET, for example, Advanced Driver Assistance Systems (ADASE2), Crash Avoidance Matrices Partnership (CAMP), CARTALK 2000, Fleet Net, and CarNet.

VANET administrations and applications contrast from the standard ones known from MANETs [4].

2.1 Active Safety Applications

Active safety applications are considered as the run of the mill and most alluring gathering of applications for VANETs with direct effect on road safety. The essential aim is to make driving more secure by communication, which can imply that drivers are cautioned about a hazardous circumstance or even that the vehicle can endeavor to maintain a strategic distance from a mishap or respond fittingly if a mishap can't be stayed away from any longer.

2.2 Public Service Applications

Vehicular networks are additionally intended to help crafted by public administration, for example, police or crisis recuperation units. Discernible models of this gathering are the help of crisis vehicles by recreated alarms or flag counteractive action capacities. Utilizing these administrations, crisis vehicles might have the capacity to achieve their objective a lot snappier than today. In addition, traffic reconnaissance could be rearranged by applications, for example, an electronic tag. In any case, such an application must not be abused by anybody, which unmistakably underlines security necessities and the requirement for a talk of lawful parts of vehicular communication [5].

2.3 Improved Driving

This class contains applications that endeavor to enhance or streamline driving by methods for communication. The thought involves minuscule situations in the nearby environments of a vehicle and in addition naturally visible improvement of traffic effectiveness. In the main case, aide services are expected to help the driver in traffic circumstances, for example, when entering a highway and converging into the streaming traffic or the agreeable decrease of glare because of higher pillar headlights. In the second case, traffic effectiveness in a more noteworthy region is focused on. This can imply that a mishap see is coursed in a larger zone to advise vehicles about the conceivable obstacle with the goal that drivers can take a backup course of action. Another service is the dispersal of stopping data or even the reservation of a parking spot [6].

2.4 Mobile Business and Entertainment

A large piece of services can be contained under the term, business and Entertainment. Here, the emphasis is on conveying application to client, robotization of vehicle-related errands or installment applications, for example, downloading of music, cargo the board, and vehicle support, installment for stopping and toll charge for road utilization. Safety services produce messages which are helpful for all the neighboring vehicles and in this way ought to be spread. Broadcasting accomplishes opportune exchange of safety data. The driver response time is in the request of 0.7 seconds or higher. To meet this delay requirement, it is basic to accomplish end-to-end delay time inside 0.4 to 0.6 seconds. Moreover, effective packet gathering is fundamental all together for the driver to arrange the crisis circumstance.

The framework which maintains a strategic distance from a mishap based on vehicular communication offers unanticipated advantages as far as other vehicle identification and evasion frameworks. Vehicle mishap insights around the world, it tends to be presumed that in 2004 around 1 million individuals were executed and around 40, million were harmed. There are endeavors to diminish these accidents yet expanding number of vehicles attempt these endeavors hard to be cultivated, for instance, in VANET communication, there are distinctive sorts of crashes might be happened:

- ✓ Head-on collisions (with other vehicles)
- ✓ Rear-end collisions (with other vehicles)
- ✓ Side collisions (with other vehicles)
- ✓ Vehicle collision with fixed objects (e.g.: with a tree)
- ✓ Vehicle collision with bicycles
- ✓ Vehicle collision with pedestrians
- ✓ Vehicle collision with animals
- ✓ Rollovers (e.g.: inadequate speed in a (curve
- ✓ Level crossing accidents (railroad crossing)
- ✓ Multi-vehicle collisions

3. Challenging Routing Requirements In Vanets

In VANETs, current routing protocols can be arranged from two perspectives: The main perspective relies upon the sort of data those routing protocol employments. It tends to be predominantly isolated into two classes: topology based protocols and location-based protocols. Moreover, the topology based routing protocols can be additionally named reactive and proactive. A routing process in VANETs is a standout

amongst the most essential challenges to send these networks adequately. Data ought to be conveyed from the source to the goal utilizing accessible vehicles as transfers and in this way conveying ought to adapt to the extraordinary qualities of VANETs like the large number of vehicles, high dynamic and frequent changes in the network topology. On the opposite side, structure of routing protocol in VANETs can profit by a few highlights of VANETs like mobility constraints and predictable mobility on the road. In addition, the accessibility of additional data like geographical directions and city maps, and so on can likewise be used [7].

3.1 WAVE Protocol

Wireless Access in Vehicular Environments (WAVE) standards contains IEEE 802.11p and IEEE 1609.X (1, 2, 3, and 4) standards. IEEE 802.11p standard or generally known as DSRC technology alludes to short to medium range (up to 1000m) wireless communication technology with capability of supporting fast data exchange (up to 27 Mbps) in vehicular environments. Devoted Short Range Communication (DSRC) band allotted by FCC in North America is 5.850 GHz - 5.925 GHz i.e. 75 MHz bandwidth for vehicular communications. This 75 MHz range is additionally designated into seven channels of 10 MHz bandwidth with 5 MHz of monitor band. Channel 178 is a Control Channel (CCH). Channel 174,176,180,182 utilized as service channels (SCH). Channel 184 is saved for future High Availability Low Latency (HALL). Channel 172 is unused. The characterized EIRP for 4 classes are for OBU - 33dbm, RSU - 43dbm (Govt) and others 33dbm [8].

3.2 VANET Mobility Issues

Most specialists in ad-hoc network intend to build throughput with least network overhead. The packets ought to be sent accurately between a sender and a collector to achieve that. Right network topology data must be accessible to the nodes in the network. To do this, the nodes must have a right topological perspective of the network. It is necessitated that the nodes have sensibly right location data of nodes in their neighborhood. In ad-hoc networks, the nodes move to various locations' additional time, in this way making constantly extraordinary network topologies. To determine this issue mobility ought to be characterized into different patterns. Most assessments of routing protocols are done in simulations that have a place with seldom of genuine MANET in by and large. Prior research on ad-hoc networks, be that as it may, expected that the nodes pursue the random mobility model. Be that as it may, these models are unacceptable in VANET, for instance. To delineate the consistency of mobility patterns, consider the armada of busses worked by the BT (Blacksburg Transit) in the Virginia Tech zone in Blacksburg, Virginia. The development of each bus isn't totally random; else, the entire motivation behind the bus service would be crushed. In this way given the parameters, for example, as far as possible, the course to be pursued and the time-checks, it is very conceivable, at some random time, to foresee the location of the busses with a sensible measure of exactness. The mobility patterns can be characterized mobility into three kinds, deterministic (exceptionally predictable random movement), semi-deterministic (not all that predictable random movement) and random as delineated in figure (3) [9].

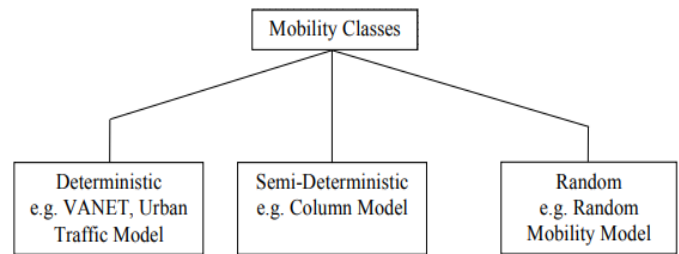


Figure 3: Mobility Classes

Simulation has an advantage to permitting production of hypothetical scenarios (PDR and speed, etc....), replicable of analyses and capacity to investigate large space plan. Mobility modeling is the center of simulation and determined qualities of a mobile node in networks. There are three classes of existing mobility modeling:

Stochastic (engineered) models which incorporate most regularly utilized random waypoint model and random heading model. They utilize basic factual appropriation, for example, random goal and uniform dispersed speed to create node directions. These models are simple constructed however improbable in reality where node development follows straightforward dissemination, and the factual attributes are not the same as one situation to other one.

Follow based models, which are based on this present reality follow situation in which can acquire significant for real mobility patterns [10].

Detailed models, which reproduce a specific scenarios in significantly detail, for example, understudy development on grounds, location of cafeteria, library, exercise center and bus development, and so on.

Both trace base model and detail model are intricate and precise however lake the enhancement comfort, so to choose one mobility model, we have to review all models at that point select suitable one to explicit examination. There are a few highlights of the perfect mobility model, for example, sensible, expand, precisely to catch on spatial and in addition transient reliance on mobile nodes, deliver a wide range with various workload, scales and designs.

4. Conclusion

The eventual fate of VANET is brilliant as new thoughts and degrees are coming up as of late. New thoughts are mostly related in the field of lessening end to end delay, decreasing routing overhead, robust routing protocol, enhancing Quality of service, upgrading security in VANET, proposing new plug or infotainment application to VANET, improving capacity of VANET utilizing Image processing, associating VANET to cloud, making VANET adaptation to internal failure and so forth are the distinctive research territories of VANET. Numerous different fields are yet to be recognized as this VANET is yet to be executed and distinctive analyst and consortium financed secretly and through government are carrying out research in the this field. As large number of accidents are occurring and a large portion of them lead to loss of lives is just because of data isn't spread to experts on time. Plausibility to lessen the conclusion to end

delay, with the goal that data will be sent to specialists well in time and loss of lives can be decreased must be imperative research thought. A brief instant early reaction can spare loss of live to large surviving. The more valuable, efficient and more

secure roads associated through vehicular networks by answering to administrative experts and vehicle, well-in-time should be a necessity of future. The advancement of vehicular ad hoc networking wireless technologies is the need of future.

References

1. S. Sun and L. X., "Study of the feasibility of VANET and its routing protocols", 978-1-4244-2108-4/08, IEEE, 2008.
2. G. Gianluca, "Data dissemination in vehicular networks", Ph.D. dissertation, Dep. Computer Science, Systems and Production, Rome "Tor Vergata" Univ., Rome, Italy. 2010.
3. K. Kavitha, "Intrusion Detection in Mobile Adhoc Networks", M.S. thesis, Dep. Eng., Toledo Univ., December, 2009.
4. P. Radu, I. Radosch, and R. Adrian, Vehicular-2-X Communication, Springer-Verlag Berlin Heidelberg, ISBN 978-3-540-77142-5, 2010.
5. M. Bilal and W. Umar, "Issues of routing in VANET", M.S. thesis, Dep. Computer Scie., School of Computing Blekinge Institute of Technology Univ., Sweden, June 2010.
6. C. Victor, J. Francisco, and J. Pedro, "Simulation-based study of common issues in VANET routing protocols", IEEE 69th, Vehicular Technology Conference, VTC2000, 2009.
7. Marina, MK & Das, SR, 2011, 'On-demand multipath distance vector routing in Ad hoc networks', Ninth International Conference on Network Protocols, pp.14-23.
8. Elizabeth M. Royer, (2002) "A Review of Current Routing Protocols for Ad Hoc Mobile Wireless Networks", IEEE Personal Communications.
9. Rahim, Farhan Ahammed and Albert Zomaya, "Location verification in vehicular ad hoc networks" May 2009.
10. Giovanni Ciccarese, Mario De Blasi, Pierluigi Marra, Cosimo Palazzo (2011). A Timer Based Intelligent Flooding Scheme for VANETs, International Journal of Vehicle Information and Communication Systems, Vol. 2, No. 3/4, pp. 177-192.