

# Geoinformatics: Geospatial Science and Technology for Earth Resources Management and Sustainable Regional Development

Dr. Madan Mohan

Associate Professor of Geography, Centre for the Study of Regional Development, School of Social Sciences – III, Jawaharlal Nehru University, New Delhi (India)

## ARTICLE DETAILS

### Article History

Published Online: 02 April 2018

### Keywords

Geoinformatics, GI Science, Geospatial Technology, Geospatial Information, Experts Systems, and Regional Development

### \*Corresponding Author

Email: drmdnmohan[at]gmail.com

## ABSTRACT

Geoinformatics is a science dealing with the geospatial information, principally informatics, acquisition systems and digital data processing. There are many disciplines and techniques which are constituting to the geoinformatics namely, geomatics, geodesy, photogrammetry, remote sensing, geographic information systems, cartography, global navigation and positioning satellite systems, decision support systems, and Web-GIS. So, the geoinformatics is the integration of different disciplines dealing with geospatial information and technologies. Moreover, the geoinformatics technology provides the emphasis for community involvement on a large scale for testing to enhance and retain earth sciences research for the betterment of the humanity. Besides this, the spatial and non-spatial information storage into digital form and the interlinkages between them can be made on the basis of geographic proximity. The Big Data availability for different geographical regions can often proposes for new insights and explanations of the world. Such interconnection are often possible with the help of geoinformatics which is playing a vital role in understanding and managing earth's resources for sustainable development. So, the high-quality educational and professional oriented training in geoinformatics will definitely open large avenues for job opportunities at the local, regional and global levels as well as opening of the enhanced regional planning and sustainable development.

## 1. Introduction

Geoinformatics is the integration of different disciplines dealing with geospatial information. Geospatial information is always related to geographic space in context to globe. It signifies to the immediate geographic world. Geographic space is mainly concerned with the topography, landuse/ landcover, climatic, cadastral, and other landscape features of the real world. Geographic information systems technology is applied to manipulate objects in geographic space, and to obtain information from spatial facts (Goodchild, 1992). The term spatial data information was officially introduced as information related to three-dimensional space to the terrestrial globe (Crompvoets, et al., 2004). So, the geospatial information is a good definition of the space which is measured, described, and represented in its three dimensions and to be made available over and over again (Burrough and McDonnell, 1998). Thus, the Geospatial data management encompasses many disciplines. Each of these disciplines are differentiated on the basis of characteristics as firstly, the advancement of spatial notions: geography, reasoning science, linguistics, psychology; secondly, the procedure of capturing and processing of spatial data: remote sensing, photogrammetry, surveying and cartography; thirdly, the formal and theoretical foundation: computer science, expert systems, mathematics, statistics; fourthly, the application fields: geographical analysis, environmental sciences, geosciences, biosciences, urban and regional development and planning (Goodchild, 2004). Whereas, the geospatial information sharing to common man was difficult due to domination by the stakeholders in the recent past periods. Without information sharing the human development at regional and global levels seems to be difficult.

So, the Global Spatial Data Infrastructure (GSDI) facility was set-up for international information cooperation which came into existence in 2003. The fundamental objective of the GSDI organization was to encourage for international cooperation and collaboration in support of local, national, and international spatial data infrastructure developments which will allow all the nations to better address their social, economic, and environmental issues, at large.

Earlier, a term similar to geoinformatics and sometimes used synonymous to this was the geomatics. It was initially introduced in Canada, and became standard term in French speaking countries. In this connection, the geomatics borderline is demarcated as "the fusion of ideas from geosciences and informatics". The term geomatics, however, was not ever fully recognised in the United States where the term geographic information science (GIS) is preferred. In view of this, the GIS is defined as "research on the generic issues that surround the use of GIS technology, impede its successful implementation, or emerge from an understanding of its potential capabilities" (Goodchild, 1992). However, the Geoinformatics is a new discipline and broadly defined as geospatial technical science. It has been developed from informatics and geodesy as specialised information technology to work with different thematic data which are referenced to geographic location. Geoinformatics is an essential tool of planning and monitoring of the social and economic development. Besides this, it involves many technical processes and at the same time is a progressive technical science focusing on the theoretical and technological background. Therefore, the geoinformatics is an assimilation of the geospatial databases, geospatial analyses, modelling, human-computer interaction (Ehlers, 1993), both wired and

wireless technologies for solutions to the real world problems. So, the geoinformatics is the integration of different disciplines dealing with geospatial information i.e. informatics, geodesy and thematic data as schematically presented in the Figure 1.

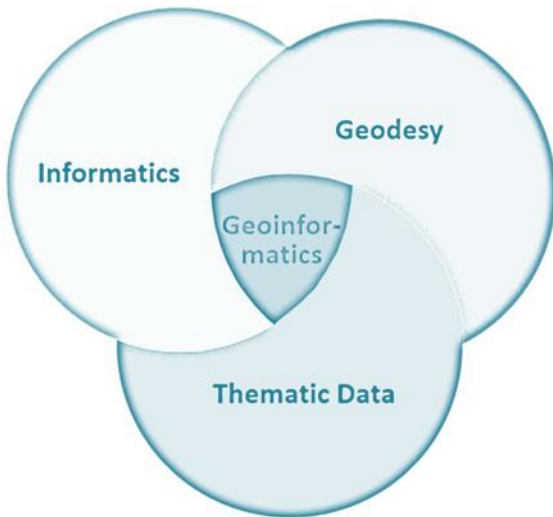


Figure 1: Geoinformatics and background sciences.

There are numerous opinions concerning the definitional aspect of the geoinformatics. It is naturally significant to all the disciplines which use data identified by their locations. Geoinformatics takes into account to the technologies which deals with spatial and non-spatial data, their methods of acquisition, management, analysis, display, and dissemination. In addition to this, it is “the scientific field that attempts to integrate different disciplines studying the methods and techniques of handling spatial information” (Heywood, et al., 2009). In lieu of this, the geoinformatics has also been described as “the science and technology dealing with the structure and character of spatial information, its capture, its classification and qualification, its storage, processing, portrayal and dissemination, including the infrastructure necessary to secure optimal use of this information”. In other words, the geoinformatics is defined as “the science and technology of measuring, storing, organising, analysing, visualising data related to phenomena occurring on or near the earth’s surface”. So, the geoinformatics is one of the widely used geospatial information science using the latest nano-technological tools and their applications for solutions to the real world’s regional problems based on analyses of the geospatial information related to the earth.

**2. Concepts of Geospatial Information**

**i. Geography**

Geography possesses an inherent unambiguous and an epistemological self-sufficiency such as to offer effective tools for an understanding of the real world. The scholarly work of geography encompasses to a vast range of natural anthropological phenomena. Geography, in fact, is based on the discoveries of physical and human sciences, performs an explanatory synthesis in order to examine interactions, causes, effects, and evolutionary propensities (Goodchild, 1992 and 2004). Geography is a succeeding and productive means to accomplish accurate environmental, provincial and regional strategies (Gomarasca, 2007). So, the geography as a science

deals with the four main sub-disciplines as firstly, the earth sciences which takes into accounts to the geology, climatology, mineralogy, land use land cover and so on; secondly, the physical-mathematical sciences which takes into accounts to the mathematics, statistics, informatics, physics and so on; thirdly, the historical-social sciences which takes into accounts to the history, anthropology, sociology, psychology and so on; fourthly, the political-economic sciences which takes into accounts to the economy, policy, law, land planning and so on. All these four sub-disciplines are summarised based on the facts of logical reasoning and schematically presented in the Figure 2.

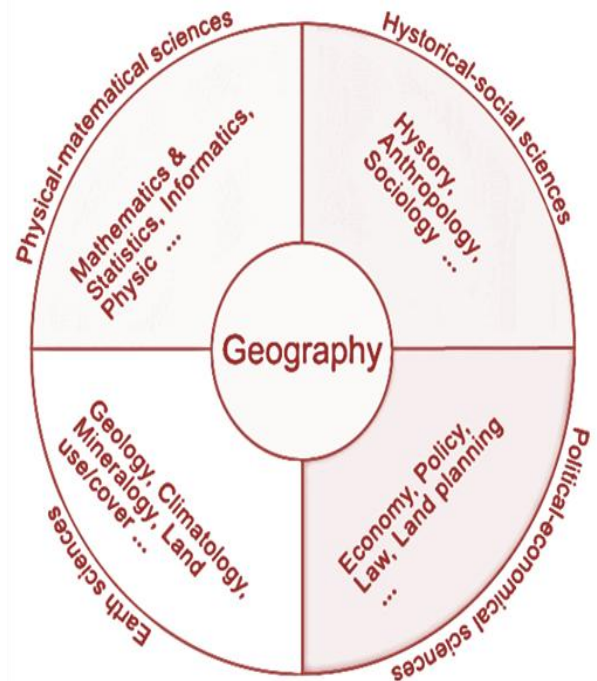


Figure 2: Schematic Depiction of Sub-Disciplines of Geography.

In fact, the geography of settlement explore to study the condition of humans on the physical landscape. It also examine to study the relationships between organized human societies and their surrounding natural environments, in context to the terrestrial ecosystems. Such ecosystems are found existed different at the local, regional and global levels (Livingstone, 1992). During examination of phenomena, certain measures are adopted as the perceptions, interactions, and hierarchies of settlements which correspond to each other. In context to the situations any kind of settlement phenomenon cannot therefore be confined to an absolute analysis. Rather, it must be understood in relation to increasing extent of the situations (Lo, 2009). So, such a situation must not be understood as the location of a place only. But it must be comprehended by the concepts of distribution, association, and spatial concentration. In such a way, the distance can not only be metrical; but it can also be temporal, economical, and social in nature.

Apart from this, the term topography is derived from the two words, as the topo which is meaning a place and graphia meaning a writing. The topography is basically concerning with the graphical and metric description of sites and situations of the physical landscape found exists on surface of the earth (Zebker and Goldstein, 1986). Until the 18th Century, the topography as a discipline was defined as practical geometry.

Its main functional characteristic was the survey and subsequently representation of the territory. The study of topography was started with and as part of the geodesy. The field of topography is a combination of procedures for direct land survey. So the topography is a combination of methods and tools to comprehensively measure and represent details of the earth's surface using the planimetry, altimetry, tachymetry and land surveying of the real world. For instance, the planimetry method is applied to determine the relative positions by the representation of points on the earth's surface with reference to the same surface orientation. Whereas, the altimetry is concerned to determine the height of the points on the earth's surface with reference to the geoid surface (Seeber, 1993). In addition to this, tachymetry is useful and applied for both the planimetric and altimetric survey zones of the earth's surface. So, the land surveying is used to conduct fields plotting by the measurement of land parcels. Such land surveying also takes into account the transfer and rectification of land parcel borders, and level zones of the physical surface of the earth.

## ii. Cartography

Cartography is the "art and science of making maps". Maps have a long history. The earliest maps date back to 6000 B.C., as the prehistoric wall paintings. Moreover, the cartography has been resultant of the continuous development of human skills for more than 4,000 years. Over this period, a range of methods and techniques were evolved and developed to ensure clarity of communication while maximizing the usefulness of the map contents (Beishlag, 1951). At present, in order to create high-quality cartography, there requires the use of appropriate modern technological tools and techniques. Such technological involvement delivers efficient processes which strengthen to the human creative and expressive skills in order to communicate the essential geospatial information effectively, in this information technology age. Moreover, the Cartography science is used to apply to provide a possible explanation of the shape and dimension of the earth. It is also used to depict natural and artificial details, through graphical or numerical representation (Lawrence, 1971). In other words, a map is a graphic representation of particular part of the earth's surface based on precise geographical methodology. At the global level, the International Association of Cartography (IAC) working in modernisation of cartography as a science and defined to cartography as "a discipline dealing with the conception, production, distribution, and study of maps". So, the cartography used to depict reality in form of "a map which is a symbolised image of geographic reality, representing selected features or characteristics, resulting from the creative effort and choices, and it is designed for use when spatial relationships are of primary relevance" (MacEachen and Kraak, 2001).

It is a fact that the cartography takes advantage of traditional domains of knowledge such as physics, geometry, design, geography, and engineering. During the last century, its domain sphere widened to incorporate the operational statistics and numerical calculation through electronics for the demanding explanation of the facts. Cartography also has a straight connection with other disciplines for measuring and representing the physical surface of the earth "from its extensive complexity to its smaller detail" (Harvey, 2009). So, the attention

should be drawn to the use of the terms representation and projection of surface of the earth, which is a composite arrangement and cannot be substituted with a geometric characteristics. It would be more appropriate to recommend representation on a plane of the reference surface rather than projection of the earth surface. Because the representation of the earth's curved surfaces on a plane involves many situations like stretching, shrinking, and tearing which ultimately resulting into the interruptions. So, as a matter of fact, it is simple to applying the laws of projective geometry, in this way an area of the earth's surface is considered projected from a particular point of view while spread over the three basic projection surfaces as the plane, cylinder and geonomic projection for the real world surface.

Over the periods, a number of organizations have been involved in production of cartographic standard products world widely. This is the resultant effects of the several international, national and regional mapping agencies working for both the civilian and military purposes. For instance, the United States Geological Survey (USGS), Ordnance Survey in Great Britain, Survey of India (SOI) are some of the international mapping agencies. Besides this, the Open GIS Consortium (OGC) proposed for the Open Web Services (OWS) to avail geoservices to the people. Actually, the Geoservices are web based services for any kind of geoinformation. Geovisualisation services are of the utmost interest in mobile cartography. So, at present, the cartographic solution is laid on the geodatabase which is providing a logical, structured framework to store data for cartographic production and presentation (Kraak and Ormeling 2003; MacEachen and Kraak, 2001; MacEachen and Monmonier, 1992). Many cartographic organizations desired to centralize database in order to avoid the fragmentation and inefficiencies by the individual and group users. In this context, there is ongoing need to place GIS and Cartography into the world of enterprise information technology. Such initiative would definitely help to take advantage of product facilities for backup, data replication, and data management for speedy spatial analysis and geovisualisation at the local, regional and global levels.

## 3. Earth's Survey and Info Sciences

### i. Geomatics

Geomatics is primarily concerned with the survey of the earth. Geomatics is simplified to comprehend by layman as the geo meaning earth and the matics meaning the informatics. The term geomatics was created at Laval University in Canada in the early 1980's. It is based on the concept that the increasing potential of electronic computing was revolutionizing surveys which gave representation to it as a science. So, the geomatics is defined as "a systemic, multidisciplinary, integrated approach to selecting the instruments and the appropriate techniques for collecting, storing, integrating, modelling, analysing, retrieving at will, transforming, displaying, and distributing spatially georeferenced data from different sources with well-defined accuracy characteristics and continuity in a digital format" (Yang et al., 2011). So, a large number of initiatives have been taken to develop world widely usage of geomatics as a discipline and its techniques for the generation of the geospatial information. More clearly, the geo-information takes into account the

adequate use of earth observation data for studying, managing and solutions for the real world problems as the environmental hazards and risks assessment and so on.

## ii. Geodesy

Geodesy is the science which describes the shape and dimension of the earth. In other words, the geodesy purposes at the determination of the geometrical and physical shape of the earth and its orientation in context to the space. The branch of geodesy is primarily concerned with determining the physical shape of the earth which is called as physical geodesy. The Physical geodesy is different from other geomatics sub-disciplines because it is mainly concerned with field quantities as the scalar potential field or the sectorial gravity and gravitational fields. All these are continuous quantities, as opposed to point fields, networks, pixels, etc., which are discrete by nature. However, there are two branches of the geodesy as the gravimetry and the positioning astronomy. The former branch determines the earth's gravity and its anomalies. The earth's gravity determines shape of the earth. The geoid is the equipotential surface of the gravitational field. The Gravity field theory uses a number of tools from mathematics and physics. In lieu of this, there are the potential theory, vector calculus, special functions (Legendre), partial differential equations, boundary value problems and signal processing (Seeber, 1993). So, the gravity field theory is intermingling with many other disciplines. A few instances may explain the importance of physical geodesy to individual disciplines. The Earth science disciplines are rather operating on a global scale than the engineering applications which are found more pronounced to the local scenario. Although, this difference is not fundamental in nature. Whereas, the positioning astronomy is the second branch of geodesy. It is used for determining the position of the points on the globe through the observation of stars and artificial satellites, which are referred to the laws of celestial mechanism. So, the geodesy is primarily concerned to determine the shape and the size of the earth. It defines the surface of reference in its complete form, the geoid, as well as in its simplified form, the ellipsoid. In addition to this, it also take into account to the external gravitational field which is a function of time.

## 4. Geospatial Information Technologies

### i. Photogrammetry

Photogrammetry was introduced in the 19th century. The photogrammetry as a science is applied for processing of metric detailed information about an object through measurements made on aerial photograph. So, the qualitative information about an object are obtained through the photo interpretation process (Wolf, 2001). Accordingly, the meaning of photogrammetry and photo interpretation have been extended from classical photo interpretation to the usage of digital aerial photograph processing and interpretation through the application of computer analysis techniques to digital aerial photographs (Avery and Berlin, 1992). However, the photogrammetry is defined as the "art, science and technology to obtain valid information about physical objects and the environment, through the processes of collection, measure and interpretation of images (photographic or digital) and analogue

or digital representation of the models of electromagnetic energy derived from survey systems (photographic cameras or scanning systems), without contact with the objects" (Kasser and Engles, 2002). Photogrammetry is also used to determine the position and shapes of the objects through measurement techniques from the aerial photograph. The photogrammetry is one of the important source for most of the data on topography such as the ground surface elevations, spot heights, relief features and so on which are based on accurate measurement techniques from the aerial photographs. More recently, there have been the fast development in the digital photogrammetry which is taken over to the analogue photogrammetry (Linder, 2009). In this process, the digital camera systems are carried on aeroplanes and even on space craft's for space digital photogrammetry, typically from above the ground or surface of the earth. However, it is noteworthy to mention that both the traditional (analogue) and modern (digital) photogrammetries are based on the same fundamental principles. Due to the fast technological development in digital photogrammetry, especially with the availability of high-resolution satellite data which appeals to reconsider the traditional approach of the central perspective in photogrammetry (Rabus, et al., 2003). Whereas, the photogrammetry is moving from its formalisms towards more complex projective geometries which are more connected with the acquisition methods of satellite imagery and new aerial photogrammetric digital cameras. So, such rigorous reconstruction of the geometric correspondence between image and object at the moment of data procurement remains the principal scope for the development of the digital photogrammetry.

### ii. Remote Sensing

Remote sensing was introduced since the early 1970's. Remote sensing is used to acquire territorial and environmental data. A number of methods and techniques are used for successive processing and interpretation of remote sensing imagery. Moreover, the remote sensing encompasses the use of instruments or sensors to capture the spectral and spatial relations of objects and materials recognisable at a distance normally from above the earth's surface by the satellites (Lillisand, et al., 2004). Overtimes, there are continuous technological advancements and developments which have been responsible in enhancement of the geometric, temporal, radiometric, and spectral resolutions. Remote sensing satellite data with reference to the geographic area are collected periodically as a few hours duration, days and to some weeks. Such kind of periodic data used for updating of stereo data for 3-D thematic cartography. There is geometric resolution of the sensors with respect to the geometric precision of a map. So, the remote sensing takes into account to both the acquisition from a distance of qualitative as well as the quantitative information with reference to any site and the situation of the surface of the earth (Ton, 1991). In addition to this, there are number of methods and techniques which are subsequently used for the elaboration and interpretation of the remote sensing imagery.

There are two types of sensing based on sensor, the active and passive sensors in remote sensing. In case of the active remote sensing, the sensor itself is having its own source of

energy, so it function both ways at the same time the emitter and receiver of the electromagnetic energy. For instance, the active remote sensing principle is used by the Radio Detection And Ranging (RADAR) system for collection of information. In other words, the RADAR remote sensing system is built on the principle of the emission and successive recording of the returning signal (backscattering) by which the distance of an object is determined through the microwaves which wavelength is normally ranging between 1 mm to 1 m (meter) (Bloom, 1982). Whereas, in case of the passive remote sensing, the source of information is obtained through the scattered or absorbed solar and emitted thermal radiation of earth. Such forms of electromagnetic radiation allows to study and characterize objects through their spectrally variable response obtained from the earth's surface. All the elements on the earth surface reflects, absorbs, and transmits amount of an incident radiation to different proportions according to the structural, chemical, and chromatic qualities of various properties (Campbell, 1996). On the basis of electromagnetic radiance, the information is reaching to the sensor from the objects situated on the earth surface. So, the passive remote sensing is centered on the solar radiation which is intermittently emitted the most recognised source of energy from the Sun (Atkinson, et al., 2013). However, the remote sensing technology is extensively used in various field as the geology, mineral exploration, geomorphology, hydrology, meteorology, oceanography, etc. Besides this, the remote sensing also used in studies of agricultural and forestry resources, urban planning and development, disaster management and risk assessment and so on. Likewise, there are wide applications of the remote sensing particularly in environmental sciences for environmental pollution monitoring as well as the natural resources exploration, management (Green, et al., 1994) for sustainable development.

### iii. Geographic Information Systems

Geographic Information Systems (GIS) origin dates back to the 1960's, in the second half of the 20th Century. In the beginning, the GIS originated in the North America with the organizations such as United States Bureau of the Census (USBC), the United States Geological Survey (USGS) and the Harvard Laboratory for Computer Graphics (HLCG) and the Environmental Systems Research Institute (ESRI) as a commercial organisation. Besides this, the other major originators were the Canadian Geographic Information Systems (CGIS) in Canada, Natural Experimental Research Centre (NREC) and the notable organizations in United Kingdom (UK). All these organisation were involved in early developments of the GIS. In addition to this, the laboratory for Computer Graphics and Spatial Analysis of the Harvard Graduate School of Design (HGSD) also achieved worldwide recognition in GIS (Campbell and Ian, 1995). Since then, the commercial agencies were started to develop and offer GIS softwares. Among them the today's market leaders are as the Environmental System Research Institute (ESRI), Intergraph, Autodesk, and many more. Similarly, in India, the major developments took place more than the last two-decades, with significant contribution of the Department of Space (DOS) for application in the Natural Resources Management. Along with this, the Indian Institute of Remote Sensing (IIRS) is also playing an important role through

dissemination of education and training programs in GIS at the National and International levels. More recently, a number of the commercial organizations have realized the importance of GIS for many applications like the natural resource management, infrastructure development, facility management, business and market etc. in real-time for regional and global development.

By and large, the different people have different opinions regarding the concept of GIS definition on the basis of its capability and purpose. In this context, some of the well know views and definitions of GIS are expressed as "a computer-assisted system for the capture, storage, retrieval, analysis and display of spatial data, within a particular organization" (Clarke, et al., 2006). Likewise, it is defined as "a powerful set of tools for collecting, storing, retrieving at will, transforming and displaying spatial data from the real world" (Burrough, 1987). Similarly, it is defined as "a computer-based system that provides the following four sets of capabilities to handle georeferenced data: input, data management (data storage and retrieval), manipulation and analysis, and Output" (Aronoff, 1989). Furthermore, it also take into consideration to the advances in "an internally referenced, automated, spatial information system". Moreover, it is "a system for capturing, storing, checking, manipulating, analysing and displaying data which are spatially referenced to the earth" (Chang, 2008). Correspondingly, it is "an institutional entity, reflecting an organisational structure that integrate technology with a database, expertise and continuing financial support over time" (Bonham-Carter, 1994). However, in GIS environment, the locations on the earth's surface are described by points, lines, and polygons which are defined by a series of x, y coordinates. The coordinate system can be self-described or in axiomatic units with reference to the real world (Burrough and McDonnell, 1998). For instance, the decimal degrees in form of the degrees, minutes, seconds; meters; and feet are the examples of units of measure in a coordinate system. So, the Geographic Information Systems is a relational database whose notable feature is the use of a common coordinate system for accessing both spatial data and descriptive or attribute data (Clarke and Stillwell, 2006). The attribute data can be stored in form of the tables, graphs or plain texts which is containing information defining the object or feature. While these information are accessed through the system, the spatial objects can appear with their linked attribute data on any part of the world. Such distinctive features make GIS an ideal for storing, analysis and display of information for making and understanding maps (Burrough, 2000; and Davis, 2000) in distinctive perspective to the real world.

GIS is used for geospatial analyses, comprising overlaying combinations of features and recording resulting conditions, studying movements or other characteristics of networks as well as by proximity analysis in which the buffer zones are defined in terms of spatial criteria (Fotheringham and Wegener, 2000). So, there are various fields in which it is applied like the facility management, environmental monitoring, population census analysis, insurance assessment, and health service provision, hazards and risks mapping and many more applications. Apart from these application areas, there are enormous potential of GIS in which it can be applied for solutions of the real world problems (Goodchild and Longley, 1999). For instance, the

agricultural development, land suitability and evaluation analysis, change detection of vegetated areas, analysis of deforestation and associated environmental degradation, crop acreage degradation and production estimation, wasteland mapping, groundwater potential mapping, geological and mineral exploration, monitoring ocean productivity (Ripple, 1994) and so on are the numerous application areas in which GIS can play a decisive role for solutions of the problems of the real world.

#### iv. Advanced GIS: Decision Support Systems

In the recent past, there have been the evolution of Decision Support Systems (DSS) which take into account number of tools and techniques for geospatial analysis as multi-criteria analysis in the GIS environment, which is a powerful set of tools for collecting, storing, retrieving at will, processing, transforming and displaying georeferenced spatial data in adequate scenarios of the real world so as to supply the decision makers with objective elements for evaluation of problems of the real world. (Burrough, 1986; and Cowen, 1988). The DSS directly contribute in positional situation mitigation and prevention as well as to foresee territorial and environmental phenomena and to discover several situations to obtain a summary of their possible significances (Densham and Rushton, 1998). For instance, it has an ability to foresee in case a volcanic eruption or a flood occurrence takes place, its intensity, and the extension of the area involved, may be useful in the delineation of a plan for evacuating people from disasters and risks prone areas. The decision support systems is used to implement complex geographical information systems intended to create possible real world scenarios by modelling of the ground truth and to offer a set of solutions to the problems of the real world (Armstrong and Densham, 1990). So, in this decision making system, the expert system is used to consider instruments capable of emulating the expert's cognitive processes and their ability to manage the complexity of reality by means of interdependent processes of abstraction, generalization, and approximation for the real world (Worboys, 1998) problem solutions more effectively and then provided in real time to the policy makers and planners for development.

#### v. Global Positioning Systems

Global Positioning System is consisted by the constellation of 24 satellites orbiting to the earth. GPS is used to deliver the three dimensional position of static or moving objects, in real time and space, underneath any meteorological circumstances, all over the earth (Xu, 2007; Langley, 1991a). So, for global positioning of an object, there must be at least 4 definite satellites above the horizon for any point and time on earth. By and large, there are normally 8 or so satellites which are usually visible to a GPS receiver at any given moment on earth's surface (Arradondo-Perry, 1992). Each of the satellite is configured to contain an atomic clock. The satellites functioning is based on the radio signals which are continuously sent to the receivers. The receivers have in-built capability to find out how far away each satellites. Sometimes their positions can be with millimetres precision at a given time and place (Kaplan, 1996; Langley, 1991b). The satellites are having constellation at a distance of 11,000 miles overhead and orbiting to the earth. The

satellite signals are normally weak by the time reach to a receiver on the earth. So, it requires an open condition for the receiver to collect satellite signals for real time positioning, surveying and mapping. In the recent past, there have been wide usability of the GPS not only for positioning for latitude and longitude information; but also for tracking and mapping in the real time on the earth surface.

There are two functioning constellations of global positioning satellites which were planned and launched in earth's orbit during the 1970's and 1980's by the two former political blocs the United States and the Soviet Unions (earlier USSR). The NAVigation Satellite Timing And Ranging (NAVSTAR) Global Positioning System was developed by the America (Parkinson, 1994). Whereas, the Global' naya Navigatsionnaya Sputnikovaya Sistema (GLONASS) currently managed by the Russia. Besides this, the Europe Union is also working on an alternative constellation for global positioning with the aim of reducing dependence on American and Russian systems (Hofmann-Wellenhof, Lichtenberger and Wasle, 2008). This is based on the latest technology which would provide more reliable and multi-functional system with wide strategic and economic benefits to the Europe. In 1999, the European Union council approved are solution that the Galileo system to be developed in cooperation with the European Space Agency (ESA). This Galileo System is planned to have complete complementarity with the existing GPS and GLONASS systems of the world. Likewise, there have also been developed the regional, continental and global positioning systems as the COMPASS by the China and the GAGAN by the India. Such positioning systems development are consequential of the technological marvelous advancements by the Asian giants which are economically emerging and developing countries of the world, China and India.

#### vi. Laser Scanning System

Practically, the Laser scanning system is used to pinpoint objects and measure their distance by means of the incident radiation in the optical frequencies ranging between 0.3–15  $\mu$  meter of the electromagnetic spectrum. Laser Scanning is characterised by the ability to produce complete information as well as to achieve high precision. The laser scanning system used in surveying field which is "starting from a laser source, fixed or in motion, ground based or aerial, through the polar detection of a very large number of points surrounding the laser source and the radiometric measure of each of them, it is possible to recreate, nearly continuously, the three-dimensional image of the object or the surface of interest". So, the Laser scanning system is particularly significant for precision surveying and is important one among the other survey disciplines. It is having a considerable level of automation responsible for productivity. Apart from this, the laser scanning techniques are also contributing meaningfully in the development of some aspects of photogrammetry for obtaining aerial photograph of the objects located on surface of the earth. In this way, it is directly providing data for generation of three-dimensional surface model. Whereas, it was cumbersome through traditionally technique in which the information was obtained from the stereoscopic elaboration of bi-dimensional images. So, with the wide application of the laser scanning

system in this manner reducing the involvement of expert interpreters and approaching the total automation of the process for generation of three-dimensional surface model of the earth (Jenson, 2009). However, with the advancement in the technology and computer science offers multiple applications in ground and aerial surveys. One of the significant weakness of this system is represented by the complex and ill-defined filtering operations which are necessary to reduce redundant data. So, laser scanning system used to collect the enormous amount of data by the laser system surveying which is necessary to recreate the digital surface models for various purposes for the real world sustainable development.

### vii. Web-GIS and Cartography

Web-GIS is emerging an effective tools for geospatial analysis and mapping in real time through internet. The Internet is an international consortium based on the wide area networks at the regional and the global levels. Since late 1993, the internet-based World Wide Web (WWW) emerged as a powerful medium for accessing, viewing and distributing geospatial information. In other words, the www web is the most recent new medium to present and disseminate geospatial information (Van and Kok, 2004; Masser, 2005). In this connection, the map play an important role, in terms of multiple functionality. Because, the map not only play the traditional role of providing perception; but also play a role in dissemination of digital geospatial information. The most common form of map found on the web is the static view map only. So, the World Wide Web is a relatively new way of electronically publishing maps. Although, at present there are millions of people have its applicability in everyday life. All these users are even not aware that how it actually works in the real time scenario. At present, the Web-GIS is latest development for geospatial analysis and visualisation of the geographic data which is remotely stored on dedicated machines and is accessible through the complex network architectures. In Web-GIS, the results are derived by integrating on-line query capabilities on the basis of commercial DBMS and GIS software packages which are working in the background (Kraak and Allen, 2001; Cowen, 1988). By virtue of this, the research queries, findings and mapping are available on the internet for easy browsing at the World Wide Web. In fact, today's web-based analysis and mapping products are spatially enabling indefinite number of web sites accessible by the peoples around the world.

In the past, the cartography played a significant role in the exploration of the world. It was used to map the unknown territories. Now, it is a new phase in mapping of the unknown territories which has started very recently (Monmonier, 1985). It is primarily dealing with the mapping of cyberspace. So, kind of Web Cartography can be considered a new trend in cartography. Such and the other recent trends have large affect in developing of Web-GIS. All such kinds of development have large impression in visualisation and the necessity for interactivity and dynamics. So, the on-line widespread application of geographical information systems resulting into production of many more maps by many more people. The Web-GIS can handle the geospatial database remotely. The Cartographic Geovisualisation process is considered to be the efficient translation or transformation of geospatial database into

map like products. This process is directed by the proverb that "How do I say what to whom, and is it effective?" (Kraak and Ormeling, 1997& 2003; Kraak and Allen, 2001). However, the web map designing and creation is a challenging task. The cartographer must have greater role in order to consider the limitations, opportunities and characteristics of the web. Like merging functionality with a high level of attractive designing and visualisation which suits to attract the users who are the real challenges for the cartographer. For instance, as a matter of fact, the leading role of National Mapping Organisations (NMOs) is becoming less noticeable as a result of inevitable changes taking place in their environment. One of the important aspect of these changes is the emergent awareness in linking and dissemination of databases by means of a geospatial data infrastructure (GDI) web portals. At present, there are many NMOs in Europe, America, Southeast Asia and Oceania appear to be active at some extent on the World Wide Web (Bernard, et al., 2005). The web maps in practise are all without exemption either 'static, view only' or 'static, interactive'. Side by side, there have also been a lots of development in the creation of the dynamic maps for the various purposes. By and large, the web map application is focused mainly for use in exploring the area and planning outdoor activities. The web map user interface objective is at providing a complete tool to interact with the maps. In reality, the actual processing of map making is gathering spatial data and visualization without the assistance of the experts. Even a layman have a capability to make a map, with a spectacular interactive 3-D map. This is now feasible with a home computer and an internet connection to the masses. So, the cartography's latest "technological transition" (Monmonier, 1985; Perkins, 2003) is not so greatly a question of novel mapping software; but a combination of "open source" collective tools, mobile mapping applications and geotagging with the world. In fact, the cartography as a way of perceptive to the world has continuously struggled with the prominence of its knowledge in a fashion comparable to that of the geographical discipline (Livingstone 1992).

### viii. Computer Science

Computer science approach is currently wide spreading, not only concerning with electronic equipments; but also in context to methods, models, and systems that contribute in improving scientific research and developmental activities in various fields. Informatics, as a discipline, comprised by the computer technology, both in form of the physical as well as the software components (Longley, et al., 2001). So, the computer science is applied to represent and process applicable information through the development of technological equipments as the computer hardwares and the methods, models, and systems as application softwares. However, there is found exits a close relationship between the possibility of data representation and data processing. The informatics is defined as "...systematic study of the algorithms which describe and transform information: their theory, analysis, plan, efficiency, realization and application..." by the Association for Computing Machinery (ACM). Whereas, the application software is comprised by the sets of algorithms which are precise sequences of comprehensible operations, performable by an automatic electronic equipment. Programs define the arrangement of operations to be performed by expressing them in a language

interpretable by the electronic equipment i.e. the calculator or computer. Thus, in the present information technology age, there are two most commonly used terms are the data and the information which are often used synonymously. Whereas, these two terms individual meaning is in reality totally different. Data are the basis of information and in general characterise for the measurement of the external world. The procurement of information drives through the cognitive process centered on data (Masser, 2005). For instance, a satellite imagery represents to digital data. While the digital imagery is processed into different land use land cover classification then that becomes information. Likewise, the GPS data are measurement of time; the resulting information is a location in geographic space. So, the records of an electronic documentation are the database. And, the response obtained for a question using data from a database produces the information.

**5. Concepts of Geoinformatics**

Geoinformatics is a science dealing with the geospatial information, principally informatics, acquisition systems and digital data processing. There are many disciplines and techniques which are constituting to the geoinformatics namely, geomatics, geodesy, photogrammetry, remote sensing, geographic information systems, cartography, global navigation and positioning satellite systems, decision support systems, Web-GIS and many more for the geospatial analysis and visualisation and the new technological tools development

(Konecny, 2003; and Yang et al., 2011). So, the geoinformatics is the integration of different disciplines dealing with geospatial information and technologies. The Geomatics is primarily concerned with the survey of the earth. The Geodesy is the scientific discipline that deals with the measurement and representation of the earth. The Photogrammetry is a science which deal with the preparation and determining of the geometric properties of objects from aerial photographic images (Wolf, 2001). The Remote Sensing takes into account to the acquisition of information about an object or phenomenon, without making physical contact with the object. The Geographic information systems deals with the data capture, storage, analysis, management and presentation with reference to geographic location (Schuurman, 2004). The Cartography is an art and science which is dealing with the study and practice of map making. The Global navigation satellite system is a system of satellites that provide autonomous geospatial positioning with global coverage. The Web-GIS mapping involves to the process of designing, implementing, generating and delivering maps on the World Wide Web (Peng and Tosu, 2003). In this context, these disciplines and technologies application must have been geared corresponding to the global, regional or local levels. So, over the periods, it is not surprising that “geomatics”, “geo-informatics” or “geoinformation” emerged as a new integrated academic disciplines (Konecny, 2003) which are schematically presented in the Figure 3.

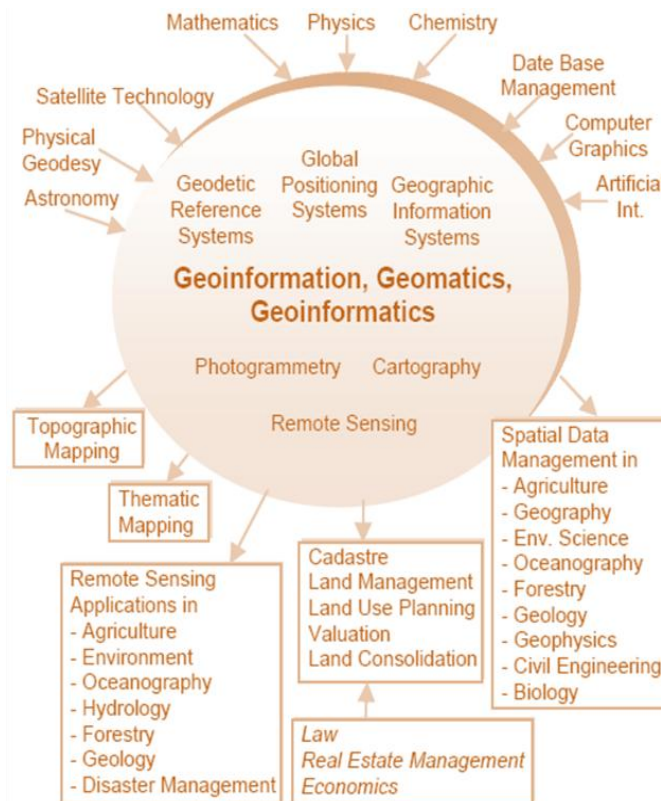


Figure 3: Schematic Development of Geoinformation, Geomatics and Geoinformatics.

Earlier, the geoinformation process could be separated into individual disciplines, such as surveying, geodesy, photogrammetry, remote sensing, and cartography during the analogue mapping period. At present, there are different data acquisition methods such as terrestrial GPS-surveys, aerial

photogrammetry, satellite photogrammetry, laser scanning, photo interpretation, digital processing of remotely sensed images which are themselves competing each other in term of the excellence and expenses (Avery, 1992). The new technological revolution especially the nano-technology

impacted to the functionality of geoinformatics, especially in many disciplines which were progressed rapidly over times like procurement of real-time geospatial information and then processing such big data through GIS, DSS, and Expert Systems for solutions of specific problems of the real world.

## 6. Geoinformatics: Developments and Advantages

Over the periods, there have been an ever-growing understanding and recognition that the earth functions as a complex system composed of innumerable interconnected mechanisms. In view of this, the earth scientists proposed that prevailing information systems and techniques used are over and over again insufficient. On the other hand, the ultimate objective of the geography science is to deliver regional solutions based on an integrated data sets with high quality, easily accessible data, as well as, a robust system of softwares for analysis and interpretation of the data for solutions of the real world problems (Atkinson and Nicholas, 2013). Such database system would supplement to convenient accessibility to the researchers. Such competences of database are required to attract researchers for solutions of a variety of elementary and practical earth sciences problems. So, the solution resting in the data analysis which is far more complex than the solutions provided by geospatial analysis worked out through traditional geographic information systems (GIS). Besides this, sometime the extent, intricacy, and the existing data sets and databases are not up-to-date. So, there is a need for the optimization of the collection of new data sets which requires a large, cooperative, well-coordinated and sustained efforts, in order to allow the scientific community to attain their desired scientific goals. With such a robust emphasis on ease accessibility and use of database, the resultant data system would be a precise and powerful scientific tool to conceal novel connections between space and time. Such database would be an assets as an important resource for the layman, students, and researchers as well as to the industry and several governmental organisations.

In this context, the major scientific new discoveries requires the availability of databases which encompass to a diversity of spatial and temporal scales. Because there is a need to integrate heterogeneous data sets and tools to analyse them. In this connection, the geoinformatics technology provides the emphasis for community involvement on a large scale for testing to enhance and retain earth sciences research for the betterment of the humanity (Worrall, 1990). This also promotes for the creation of a global database system. So, the spatial and non-spatial information storage into digital form and the interlinkages between them can be made on the basis of geographic proximity. The data availability from different geographical regions can often proposes for new insights and explanations of the world. Such interconnection are often possible with the help of geoinformatics which is playing a vital role in understanding and managing earth resources for sustainable development. However, the geoinformatics technology provides in a systematic way for understanding and application of the complex topics and techniques namely, geomatics, geodesy, photogrammetry, remote sensing, informatics, acquisition systems, global positioning systems, digital image processing, geographic information systems, decision support systems, Web-GIS and so on (Yang, et al.,

2011). Geoinformatics is described and served as a working tools and technology not only to the geographers and geoscientists; but also to the architects and engineers, computer scientists and urban developers and planners. Besides this, its world-wide applicability also enriches to the specialists in remote sensing, geographical information systems, forestry, agricultural science, environmental science and many more disciplines of sciences for the solutions of the problems of the real world.

## 7. Geoinformatics: Applications and Professionals

Geoinformatics is an emerging field enabling to yield profits from the exceptional amount of digital geodatabase and exceptional computing power available through electronic networks at global levels. Geoinformatics also able to harness enormous potential available from the World Wide Web. Such network computing and database resources provides opportunity to revolutionise from observational and computational geodata into knowledge. Geoinformatics facilitates collaborative multidisciplinary research and escalate capacity to understand the earth as a vibrant and multifaceted system in the universe. Besides this, the geoinformatics is extensively operational as the geospatial tools not only to geographers and geoscientists; but also to the engineers, architects, computer scientists, urban planners and so on scientists (Buiten and Clevers, 1993). It is having a variety of applications like it is applied in security, risk management, monitoring, info-mobility, geo-positioning, food security and many more fields. So, the applications of geoinformatics are primarily oriented towards solutions of the problems of the real world which are pertaining to natural as well as to manmade environments.

The applications and expertise of geoinformatics are far wider from one field to another which includes as environmental modelling and analysis, land use management, transport network planning, urban development and regional planning, military, telecommunications, agriculture, meteorology, climate change and so on at the regional and global levels. In the recent past, the new technological revolution as nano-technology resulting into development of the unmanned aerial vehicles (UAV), Drone etc. devices which significantly impacted to the functionality of geoinformatics especially in the many disciplines which were progressed rapidly over recent past like from spatial geodesy to precision topography mapping, from remote sensing to digital photogrammetry, and from computer cartography to web-cartography through processing of observations and from the GIS, DSS to the Expert Systems (Cracknell and Hayes, 2009). There are wide opportunities and professional prospects for the geoinformatics experts in surveying and monitoring which are therefore increasing endlessly and progressively. So, the high-quality education and professional oriented training in geoinformatics will definitely open large avenues for job opportunities at the local, regional and global levels for the regional development and planning, at large.

## 8. Conclusions

Geoinformatics technology provides the emphasis for community involvement on a large scale for testing to enhance and retain earth sciences research for the betterment of the humanity at the regional and global levels. So, the spatial and

non-spatial information storage into digital form and the interlinkages between them can be made on the basis of geographic proximity. The data availability from different geographical regions can often propose for new insights and explanations of the world. Such interconnection are often possible with the help of Geoinformatics which is playing a vital role in understanding and managing earth resources for sustainable development. The geoinformatics describes in detail and at an easy to get to the state of current knowledge. In this context, it will serve as a working tools and technology not only to the geographers and geoscientists; but also to the architects and engineers, computer scientists and urban planners and

many more fields' scientists. However, the application and expertise of geoinformatics are far wider from one field to another which includes as environmental modelling and analysis, land use land cover management, transport network planning, urban development and regional planning, military, telecommunications, agriculture, meteorology, climate change and so on at the regional and global levels. So, there are wide opportunities and professional prospects for the geoinformatics experts which are therefore increasing endlessly and progressively all around the world and facilitating for the betterment of humanity on this planet earth.

## References

1. Armstrong, M. P. and P. J. Densham (1990) "Database Organization Alternatives for Spatial Decision Support Systems", *International Journal of Geographical Information Systems*, Vol. 3, No. 1, pp. 456-468.
2. Aronoff, S. (1989) *Geographic Information Systems: A Management Perspective*, Ottawa, WDL Publications.
3. Arradondo-Perry, J. (1992) "GPS World Receiver Survey", *GPS World*, Vol. 3, No. 1, pp. 46-58.
4. Atkinson, Peter M. and Nicholas J. Tate (2013) *Advances in Remote Sensing and GIS Analysis*, New Delhi, Wiley India Pvt. Ltd.
5. Avery, T. E. and G. L. Berlin (1992) *Fundamentals of Remote Sensing and Air Photo Interpretation*, New York, Macmillan Publishing Company.
6. Beishlag, Gordon (1951) "Aims and Limits in Teaching Cartography", *The Professional Geographer*, Vol. 3, pp. 6-8.
7. Bernard, L., I. Kanellopoulos, A. Annoni, and P. Smits (2005) "The European Geoportal — One Step Towards the Establishment of a European Spatial Data Infrastructure", *Computers, Environment and Urban Systems*, Vol. 29, No. 1, pp. 15-31.
8. Blom, R. G. and M. Daily (1982) "Radar Image Processing for Rock Type Discrimination", *IEEE Transactions on Geoscience and Remote Sensing*, Vol. 20, pp. 343-351.
9. Bonham-Carter, F. Graeme (1994) *Geographic Information Systems for Geoscientists*, New York, Elsevier Science Inc.
10. Buiten, H. J. and J. G. P. W. Clevers (1993) "Land Observation by Remote Sensing: Theory and Applications", in Gordon and Breach, *Current Topics in Remote Sensing*, Vol. 3, pp. 32-39.
11. Burrough, P. A. (1986& 1987) *Principles of Geographical Information Systems for Land Resources Assessment*, Clarendon, Oxford University Press.
12. Burrough, P.A. (2000) *Principles of Geographical Information Systems, Spatial Information Systems and Geostatistics*, Clarendon, Oxford University Press.
13. Burrough, P. A. and R. A. McDonnell (1998) *Principles of Geographical Information Systems*, Oxford, Oxford University Press.
14. Campbell, Heather and Masser Ian (1995) *GIS and Organizations: How Effective are GIS in Practice?*, London, Taylor and Francis.
15. Campbell, James B. (1996) *Introduction to Remote Sensing*, London, Taylor & Francis.
16. Chang, Kang-tsung (2008) *Introduction to Geographic Information Systems*, New Delhi, Tata McGraw-Hill Publishing Company Ltd., Fourth Edition.
17. Clarke, G., and J. Stillwell, ed. (2006) *Applied GIS and Spatial Analysis*, Hoboken, New Jersey, John Wiley.
18. Clarke, Keith C., Bradley O. Parks and Michael P. Carne (2006) *Geographic Information Systems and Environmental Modeling*, New Delhi, Prentice-Hall of India Pvt. Ltd.
19. Cope M. and S. Elwood (2009) *Qualitative GIS: A Mixed Methods Approach*, Los Angeles, London, SAGE.
20. Cowen, D. J. (1988) "GIS versus CAD versus DBMS: What are the Differences?", *Photogrammetry Engineering of Remote Sensing*, Vol. 54, pp. 1551-1554.
21. Cracknell, Arthur P. and Ladson Hayes (2009) *Introduction to Remote Sensing*, London and New York, CRC Press, Boca Raton.
22. Crompvoets, J., A. Bregt, A. Rajabifard, and I. Williamson (2004) "Assessing the Worldwide Status of National Spatial Data Clearinghouses", *International Journal of Geographical Information Science*, Vol. 18, No. 7, pp. 665-689.
23. Davis, David E. (2000) *GIS for Everyone: Exploring your Neighborhood and your World with a Geographic Information System*, California, ESRI Press.
24. Densham, P. J. and G. Rushton (1988) "Decision Support Systems for Locational Planning", in R. Golledge and H. Timmermans, ed., *Behavioural Modelling in Geography and Planning*, London, Croom-Helm.
25. Ehlers, M. (1993) "Integration of GIS, Remote Sensing, Photogrammetry and Cartography: The Geoinformatics Approach", *GIS GEO-Information-Systeme*, Vol. 6, pp. 18-23.
26. Fotheringham A. S. and M. Wegener (2000) *Spatial Models and GIS: New Potential and New Models*, London, Taylor and Francis.
27. Goodchild, M. F. (1992) "Geographical Information Science", *International Journal of Geographical Information Systems*, Vol. 6, No. 1, pp. 31-45.
28. Goodchild, M. F. (2004) "GIScience, Geography, Form, and Process", *Annals of the Association of American Geographers*, Vol. 92, No. 4, pp. 709-714.
29. Goodchild, M. F. and P. A. Longley (1999) "The future of GIS and spatial analysis", in Longley, P. A., M. F. Goodchild, D. J. Maguire, and D. W. Rhind. eds., *Geographical Information Systems: Principles, Techniques, Applications and Management*, New York, Wiley, pp. 567-580.
30. Green, K., D. Kempka and L. Lackey (1994) "Using Remote Sensing to Detect and Monitor Land-Cover and Land-Use Change", *Photogrammetric Engineering and Remote Sensing*, Vol. 60, pp. 331 - 337.
31. Harvey, Francis (2009) *A Primer of GIS: Fundamental Geographic and Cartographic Concepts*, New Delhi, Rawat Publications.
32. Heywood, Ian, S. Cornelius, S. Carver and SrinivasaRaju (2009) *An Introduction to Geographical Information Systems*, Delhi, Dorling Kindersley (India) Pvt. Ltd., Pearson Education, Inc. III<sup>rd</sup> Edition.
33. Hofmann-Wellenhof B, H. Lichtenberger, H. Wasle (2008) *GNSS—Global Navigation Satellite Systems: GPS, GLONASS, Galileo, and More*, Heidelberg, Springer.
34. Jensen, J. R. (2009) *Remote Sensing of the Environment: An Earth Resource Perspective*, Delhi, Dorling Kindersley (India) Pvt. Ltd., Pearson Education, Inc., II<sup>nd</sup> Edition.
35. Kaplan, E., ed. (1996) *Understanding GPS: Principles & Applications*, Boston London, Artech House Publishers.

36. Kasser, Michel and Yves Engels (2002) *Digital Photogrammetry*, London & New York, Taylor & Francis.
37. Konecny, Gottfried (2003) *Geoinformation: Remote Sensing, Photogrammetry and Geographic Information*, New York, Taylor and Francis.
38. Kraak, Menno-Jan and Allan Brown, ed. (2001) *Web Cartography*, London, Taylor & Francis.
39. Kraak, Menno-Jan and FerjanOrmeling (1997) *Cartography: Visualization of Cartography*, London, Wesley Longman Limited.
40. Kraak, Menno-Jan and FerjanOrmeling (2003) *Cartography: Visualization of Geospatial Data*, New Delhi, Pearson Education (Singapore) Pte. Ltd.
41. Langley, R. B. (1991a) "The Orbits of GPS satellites", *GPS World*, Vol. 2, No. 3, pp. 50-53.
42. Langley, R. B. (1991b) "The Mathematics of GPS", *GPS World*, Vol. 2, No. 7, pp. 45-50.
43. Lawrence, G. R. P. (1971) *Cartographic Methods*, Canada, Methuen & Co.
44. Lillisand, T.M., R.W. Kiefer and J.W. Chipman (2004) *Remote Sensing and Image Interpretation*, New Delhi, Wiley-INDIA (John Wiley & Sons (Asia) Pte, Ltd), Fifth Edition.
45. Linder, W. (2009) *Digital Photoogrammetry – A Practical Course*, Berlin, Springer.
46. Livingstone, David N. (1992) *The Geographical Tradition*, Oxford, Blackwell.
47. Lo, C. P. (2009) *Concepts & Techniques of Geographic Information Systems*, New Delhi, Prentice Hall of India.
48. Longley, Paul A., Michael F. Goodchild and David J. Maguire (2001) *Geographic Information Systems and Science*, New York, John Wiley and Sons.
49. MacEachren, A. M. and M. Kraak (2001) "Research Challenges in Geovisualization", *Cartography and Geographic Information Science*, Vol. 28, No.1, pp. 34-56.
50. MacEachren, Alan M. and Mark Monmonier (1992) "Geographic Visualization – Introduction", *Cartography and Geographic Information Systems*, Vol. 19, pp. 197-200.
51. Masser, I. (2005) *GIS Worlds: Creating Spatial Data Infrastructures*, Redlands, California, ESRI Press.
52. Monmonier, Mark S. (1985) *Technological Transition in Cartography*, Madison, University of Wisconsin Press.
53. Parkinson, B.W. (1994) "GPS Eyewitness: the Early Years", *GPS World*, Vol. 5, No. 9, pp. 32-45.
54. Peng, Z. R. and M. H. Tsou (2003) *Internet GIS: Distributed Geographic Information Services for the Internet and Wireless Networks*, New York, John Wiley and Sons, Inc.
55. Perkins, Chris (2003) "Cartography: Mapping Theory", *Progress in Human Geography*, Vol. 27, 341-51.
56. Philipson, W. R. (1997) *Manual of Photographic Interpretation*, 2<sup>nd</sup> ed., American Society for Photogrammetry and Remote Sensing, Bethesda.
57. Rabus, B. M. Eineder, A. Roth, and R. Bamler (2003) "The Shuttle Radar Topography Mission—A New Class of Digital Elevation Models Acquired by Space Borne Radar", *ISPRS Journal of Photogrammetry and Remote Sensing*, Vol. 57, pp. 241– 262.
58. Ripple, William J., ed. (1994) *The GIS Application Book: Examples in Natural Resources: A Compendium — Maryland*, American Society for Photogrammetry and Remote Sensing.
59. Schuurman, Nadine (2004) *GIS: A Short Introduction*, Australia, Blackwell Publishing.
60. Seeber, G. (1993) *Satellite Geodesy: Foundations, Methods & Applications*. Berlin, New York, Walter de Gruyter, pp. 531.
61. Ton, J., J. Sticklen (1991) "Knowledge-Based Segmentation of Landsat Images", *IEEE Transactions on Geoscience and Remote Sensing (IGARSS)*, Vol. 29, No. 2, pp. 222–232.
62. Van Loenen, B. and B. C. Kok, eds. (2004) *Spatial Data Infrastructure and Policy Development in Europe and the United States*, Delft, Delft University Press.
63. Wolf, Paul R. (2001) *Elements of Photogrammetry*, McGraw-Hill Science.
64. Worboys, Michael F. (1998) *GIS: A Computing perspective*, UK, Taylor and Francis.
65. Worrall, Les, ed. (1990) *Geographic Information Systems: Development and Application*, London, Belhaven Press.
66. Xu, Guochang (2007) *GPS: Theory, Algorithms and Applications*, Berlin, Heidelberg, New York, Springer.
67. Yang, C. and WongDavid, et al. (2011) *Advanced Geoinformation Science*, London New York, CRC Press, Boca Raton.
68. Zebker, H. A. and R. M. Goldstein (1986) "Topographic Mapping from Interferometric Synthetic Aperture Radar Observations," *Journal of Geophysics Research*, Vol. 91, No. B5, pp. 4993–4999.